

Map and Figures Examples:

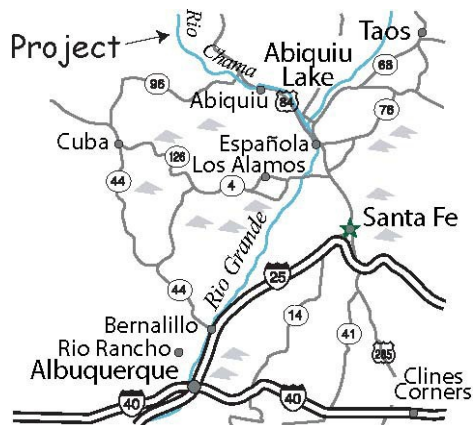


Figure 1. Vicinity Map: Photocopy from road or topo map; indicate site location, any landmarks, etc.

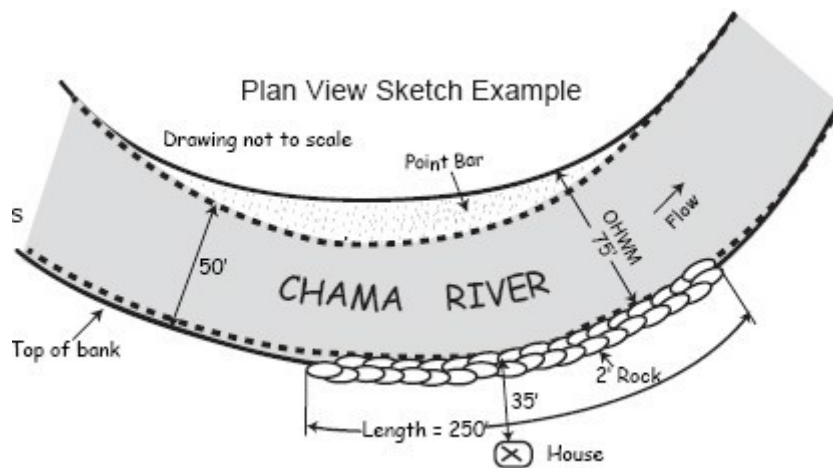


Figure 2. Plan View Sketch “Bird’s-eye view”: Include all features, distances, length and width dimensions of features and waterbody/wetland, Ordinary High Water Mark (OHWM), wetland boundary, north arrow, and scale.

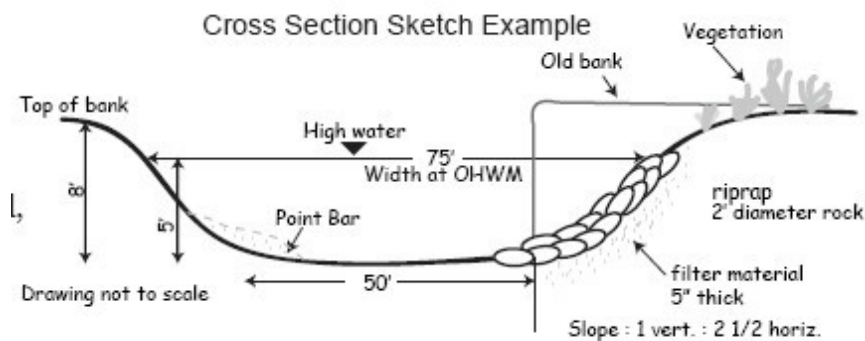


Figure 3. Cross Section Sketch “Cut away view”: include heights, widths of structures, channel, wetland, bank slopes, OHWM, wetland boundary, etc.

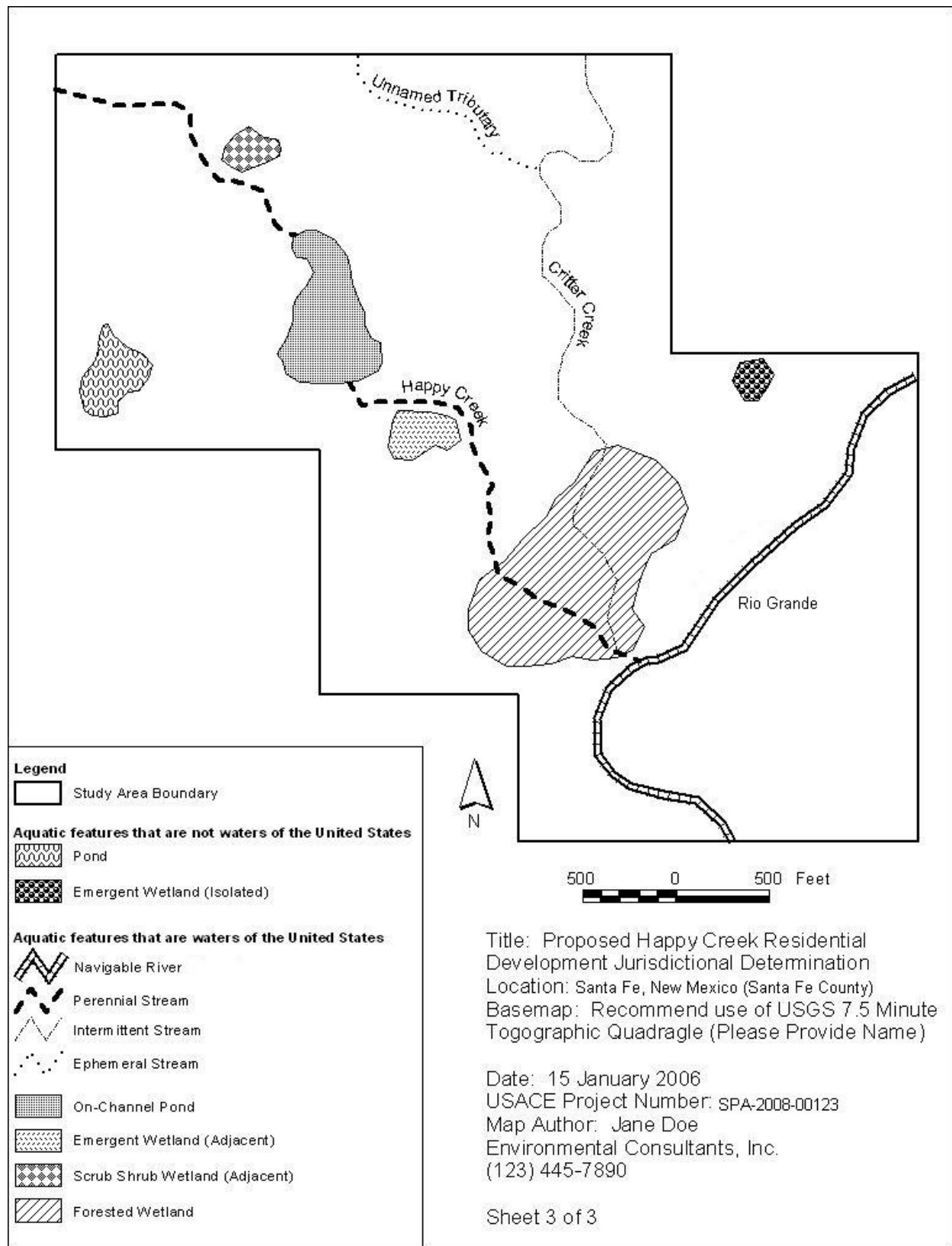


Figure 4. Delineation Map